



# Typhoon Tino (Kalmaegi)

## SITUATIONAL REPORT #1

**DATE:** NOVEMBER 5, 2025

**ISSUED BY:** ECOSYSTEMS WORK FOR ESSENTIAL BENEFITS, INC. (ECOWEB)

**IN COORDINATION WITH:** COMMUNITY-LED EMPOWERING ACTION FOR RESILIENCE NETWORK (CLEARNET) AND NAPC-VDC MEMBERS

**ECOWEB**





*Flooding in Barangay Cotcot, Liloan, Cebu, in the aftermath of Typhoon Tino's onslaught early Tuesday morning, November 4. | Jean Yvon Cañaverall via CDN Digital*

# Situational Overview

**Typhoon TINO (international name: Kalmaegi)**, the 20th tropical cyclone to enter the Philippine Area of Responsibility in 2025, continues to impact several parts of the **Visayas and Northern Mindanao** with heavy rainfall, destructive winds, and storm surges.

As of 7:00 AM, 4 November 2025, the center of Tino's eye was located over Sagay City, Negros Occidental (10.9°N, 123.5°E), packing maximum sustained winds of 150 km/h and gusts of up to 205 km/h. The system has since weakened while moving west-southwest at 20 km/h, and by 2:00 PM, it was over the coastal waters of Jordan, Guimaras with winds of 130 km/h and gustiness of up to 180 km/h.

As of 05 November 2025, 5:00 AM, Typhoon TINO (international name: Kalmaegi) continues to maintain its strength as it moves across Northern Palawan, bringing heavy rainfall, destructive winds, and dangerous sea conditions across the Visayas, MIMAROPA, and parts of Mindanao.

The typhoon is expected to emerge over the West Philippine Sea by late today and may exit the PAR by early November 6, with potential re-intensification over open waters.

The combined effects of Tino, the Shear Line, and the Northeast Monsoon have caused widespread flooding, landslides, and rough sea conditions. Storm surges exceeding 3 meters were reported in Palawan, Mindoro, and Antique, while thousands of families remain displaced in coastal and low-lying areas.

A Gale Warning remains in effect in several seaboard, and sea travel is suspended due to hazardous conditions. Local governments across the Visayas and MIMAROPA have activated their DRRM operations, conducting evacuations and relief distribution.



Rescue teams from the Cebu City Disaster Risk Reduction and Management Office (CCDRMO) respond to emergencies in Villa del Rio, Barangay Bacayan, after Typhoon Tino (KALMAEGI). Heavy winds and flooding have prompted ongoing search and rescue operations. | Photo: Cebu City News/FB

# Impact

## A. Affected Population

- **Families affected: 203,595**
- **Individuals affected: 706,549**
- **Regions: 7**
- **Provinces: 24**
- **Cities/Municipalities: 241**
- **Barangays: 2,799**
- **Displaced individuals: 436,911**

Thousands of families, particularly those in low-lying coastal and riverine areas in Northern Cebu, Guimaras, Iloilo, Antique, Capiz, and Negros Occidental, remain displaced.

Families still living in tent cities from the earlier Northern Cebu earthquake are at high risk due to worsening conditions caused by strong winds and heavy rain.

## B. Casualties (Data for validation as of November 5, 2025)

**Dead: 52**  
**Injured: 10**  
**Missing: 13**

## C. Infrastructure

- **Power and communication lines intermittently disrupted** across Northern and Western Visayas.
- **Road blockages** reported in northern Cebu, Guimaras, and Negros Occidental due to fallen trees and debris.
- **Evacuation centers:** Barangay halls, covered courts, and schools now hosting displaced families.
- **Storm surges:** Reached up to **3 meters**, inundating coastal barangays in **Iloilo, Antique, Capiz, and Guimaras**.

## D. Education and Work

- Classes and work suspended in most areas under Tropical Cyclone Wind Signals (TCWS) Nos. 2–4, including Cebu, Iloilo, Capiz, Antique, and Guimaras.
- Schools used as temporary shelters; damage assessments ongoing.

# Preparedness and Response Actions

## National Government

- NDRRMC convened the Pre-Disaster Risk Assessment (PDRA) Core Group to assess and anticipate further impacts.
- PAGASA continues issuing severe weather bulletins and storm surge warnings.
- Mines and Geosciences Bureau (MGB) released a list of 9,113 barangays susceptible to landslides and flooding.
- DSWD has pre-positioned family food packs and non-food items in regional hubs ready for augmentation.

## Local Governments

- Cebu Province activated its special disaster preparedness plan for earthquake-affected northern areas, prioritizing relocation of families in tents.
- Pre-emptive evacuations and search-and-rescue operations ongoing in coastal and flood-prone barangays.
- Class and work suspensions implemented across affected areas.

## Humanitarian Coordination

- OCD Regional Offices, CSOs, and NGOs are closely monitoring and coordinating possible international and inter-agency assistance.



Cebu City Fire Station personnel rescued stranded residents at Villa Del Rio, Bacayan, Cebu City, after Typhoon Tino. | Photo: SunStar Cebu via Bureau of Fire Protection Central Visayas.



*Certain sections of the riprap along the Butuanon River have either developed significant cracks or been completely damaged following Typhoon TINO. | Photo: Nicolo Nasol via CDN Digital*



*A house constructed from lightweight materials sustained damage due to the winds caused by Typhoon Tino in Cebu on Tuesday, November 4. | Photo: Lyle Andales via CDN Digital*

## Priority Needs

### 1. Emergency Shelter Support

- Relocation and reinforcement of temporary shelters, especially for earthquake-displaced families.
- Provision of tarpaulins, ropes, and construction materials for house repair.

### 2. Food and Non-Food Assistance

- Augmentation of family food packs, potable water, hygiene kits, and blankets.

### 3. Health and Sanitation

- Deployment of medical and WASH teams to evacuation centers to prevent outbreaks.

### 4. Power and Communication Restoration

- Immediate repair of transmission lines and communication networks.

### 5. Livelihood Support

- Damage assessment of rice, corn, and coconut plantations in Western Visayas.



*A soup kitchen in Cebu City provides essential nourishment to those affected by Typhoon Tino. | Photo: Lyle Andales via CDN Digital*

## Declaration of State of Calamity

- Province of Cebu has declared a State of Calamity in Northern Cebu municipalities due to the combined impacts of the earthquake and Typhoon Tino.
- Guimaras, Iloilo, and Negros Occidental LGUs are conducting rapid damage assessments and may issue declarations upon validation.

### References:

- [PAGASA Severe Weather Bulletins](#)
- [ReliefWeb Flash Update No. 1](#)
- [NDRRMC and OCD Advisories/Situation Reports](#)
- [DSWD DROMIC Report](#)



Residents begin to remove debris from their homes and surroundings as they initiate recovery efforts in the aftermath of Typhoon Tino's impact. | Photo: Lyle Andales via CDN Digital

# Call to Action

## Empower People. Build Resilience. Leave No One Behind.

We invite our donor partners, humanitarian actors, and allies to join us in **putting communities at the center** of response and recovery. Let us **fund their leadership, trust their capacity, and amplify their solutions.**








"Recovery must not only rebuild—but do so in a way that is fairer, safer, and anchored in the power of people."

[Donate to our Community-Led Typhoon Tino Appeal — empower affected families to rebuild their homes and livelihoods with dignity and hope.](#)



The **Ecosystems Work for Essential Benefits (ECOWEB), Inc.** has been applying the survivor and community led crisis response (sclr) approach since 2017 and has worked with around a thousand community self-help groups over the 7-year period.

### Contact Us

 (+63) (0917) 175-6459 | (+63) (063) 228-9617  
 [ecoweb@ecowebph.org](mailto:ecoweb@ecowebph.org) | [ecoweb2006@gmail.com](mailto:ecoweb2006@gmail.com)  
 [www.ecowebph.org](http://www.ecowebph.org)     @ecowebph